

Yukon

Watson Lake

1

Nugget City

Swift River

km 724

km 697

British Columbia

Liard R.

98

Dease R.

km 639

Boya Lake Park







Simmons Lake

km 590

Good Hope Lake
km 626

138

km 556

-  City/Town/Junction
Recommended Stops
-  Cassiar Highway
-  Connecting Routes
-  Parking
-  Rest Area
(Toilets, Trash Bins)
-  Camping

Red numbers indicate Kilometres
Between White Dots

km 517

Dease Lake

km 488

km 406

Eddontenajon

Tatogga Lake

Resort km 390

km 365

Kinaskan Lake

Bob Quinn Lake

km 299

Bell II

km 249

km 205

Meziadin Junction

km 156

Hyder

Stewart

Meziadin Campground

km 113

Cranberry Junction

km 76

New Aiyaniish

Kitwancool

Kitwanga

km 0

Kincolith (Gligolx)

Terrace

Prince Rupert

km 146

16

94

146

16

146

146

146

146

146

146

146

146

146

146

146

146

146

Scan to see
mile by mile
highway
descriptions



Bellsalaska.mobi
/cassiarhighway

Spatsizi Plateau

©Bell's Travel Guides

Alaska

